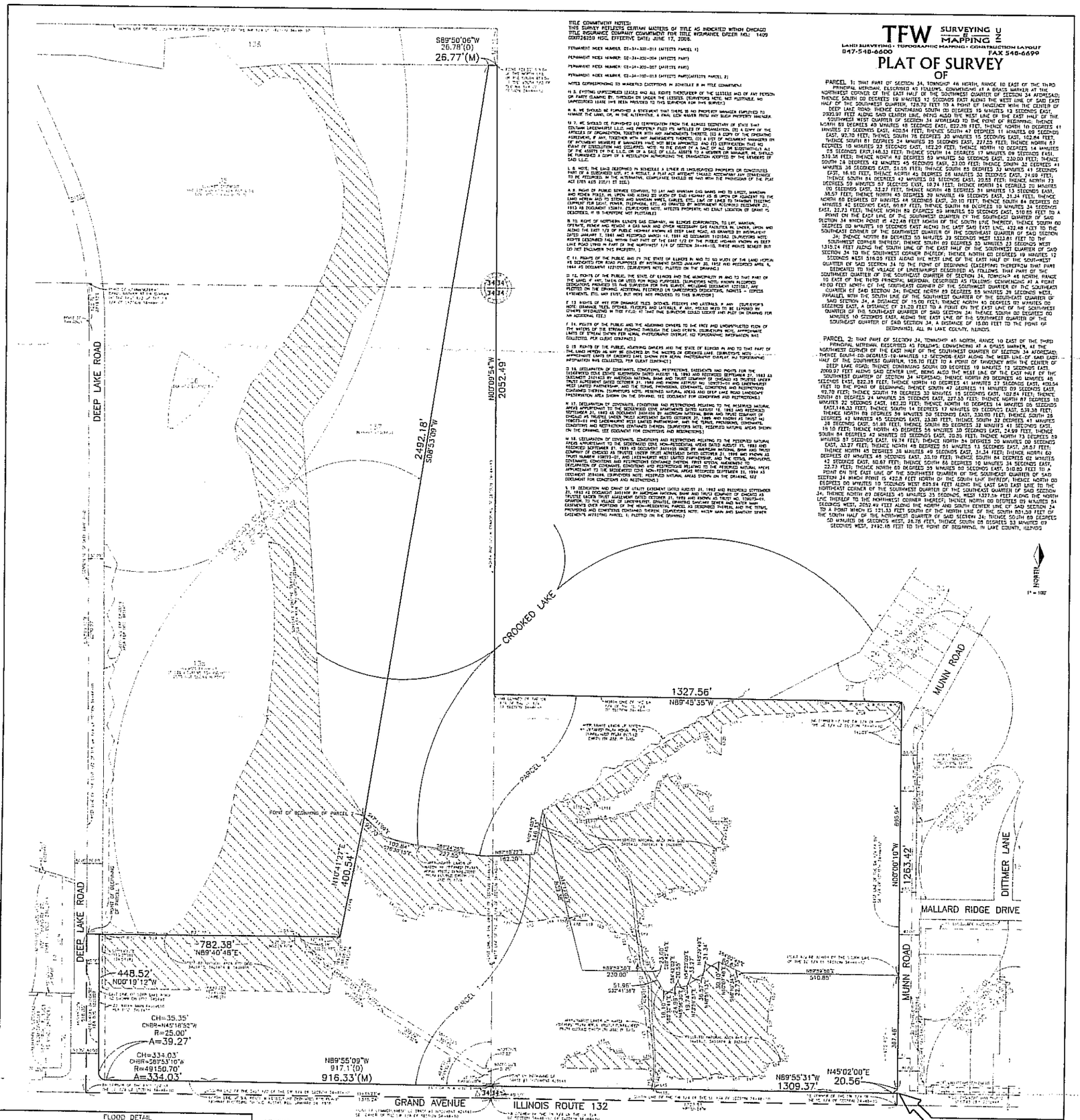

TITLE COMMITMENT NOTES:
THIS SURVEY REFLECTS CERTAIN MATTERS OF TITLE AS INDICATED WITHIN CHICAGO TITLE INSURANCE COMPANY COMMITMENT FOR TITLE INSURANCE ORDER NO.: 1409 00072625D HOC, EFFECTIVE DATE: JUNE 17, 2008.

PERMANENT INDEX NUMBER: 02-34-300-011 (AFFECTS PARCEL 1)

PERMANENT INDEX NUMBER: 02-34-300-004 (AFFECTS PART)

PERMANENT INDEX NUMBER: 02-34-300-007 (AFFECTS PART)

PERMANENT INDEX NUMBER: 02-34-100-015 (AFFECTS PARTIALLY AFFECTS PARCEL 2)

NOTES CORRESPONDING TO MARKED EXCEPTIONS IN SCHEDULE B IN TITLE COMMITMENT

H.3. EXISTING UNRECORDED LEASES AND ALL RIGHTS THEREUNDER OF THE LESSEES AND OF ANY PERSON OR PARTY CLAIMING BY, THROUGH OR UNDER THE LESSEES. (SURVEYORS NOTE: NOT PLOTTABLE. NO UNRECORDED LEASE HAS BEEN PROVIDED TO THIS SURVEYOR FOR SURVEY.)

H.4. WE SHOULD BE FURNISHED A STATEMENT THAT THERE IS NO PROPERTY MANAGER EMPLOYED TO MANAGE THE LAND, OR, IN THE ALTERNATIVE, A FULL LIEN WAIVER FROM ANY SUCH PROPERTY MANAGER.

H.5. WE SHOULD BE FURNISHED (A) CERTIFICATION FROM THE ILLINOIS SECRETARY OF STATE THAT CONTAINS LIKEWISE LLC HAS PROPERLY FILED ITS ARTICLES OF ORGANIZATION, (B) A COPY OF THE ARTICLES OF ORGANIZATION, TOGETHER WITH ANY AMENDMENTS THERETO, (C) A COPY OF THE OPERATING AGREEMENT, IF ANY, TOGETHER WITH ANY AMENDMENTS THERETO, (D) A LIST OF INCUMBENT MANAGERS OR MEMBERS, WHICHEVER APPLIES, WHICH MUST HAVE BEEN PROVIDED AND (E) CERTIFICATION THAT NO EVENT OF DISSOLUTION HAS OCCURRED WITH RESPECT TO THE ENTITY, A SALE OF ALL OR SUBSTANTIALLY ALL OF THE ASSETS OF THE LLC, OR ON A SALE OF THE ENTITY'S MEMBERS OR MANAGERS. WE SHOULD BE FURNISHED A COPY OF A RESOLUTION AUTHORIZING THE TRANSACTION ADOPTED BY THE MEMBERS OF SAID LLC.

H.6. NOTE: THE LAND DESCRIBED IN SCHEDULE A IS UNDER OR UNSURVEYED PROPERTY OR CONTAINS TO BE A DEDICATED ROAD, IT IS A RESULT, A PLAT ACT AFFIDAVIT (UNLESS NECESSARY ANY OTHERWISE TO BE ACCEPTABLE FOR ALTA/ACSM COMPLIANCE SHOULD BE MADE WITH THE PROVISION OF THE PLAT ACT (765 ILCS 205/1.01 ET SEQ.)

H.8. RIGHT OF PUBLIC SERVICE COMPANY TO LAY AND MAINTAIN GAS MAINS AND TO ERECT, MAINTAIN AND REMOVE POLES, ON, UPON AND ALONG ALL OF THE RIGHT OF WAY OF SAID HIGHWAY AS IS UPON OR ADJACENT TO THE LAND HEREIN AND TO STRING AND MAINTAIN WIRES, CABLES, ETC., LINE OF LINES TO TRANSMIT ELECTRIC CURRENT FOR LIGHT, POWER, TELEPHONE, ETC. AS GRANTED BY INSTRUMENT RECORDED DECEMBER 12, 1913 AS DOCUMENT 150831. (SURVEYORS NOTE: AFFECTS PROPERTY; NO EXACT LOCATION OF GRANT IS DESCRIBED, IT IS THEREFORE NOT PLOTTABLE)

B.10. RIGHT OF NORTHERN ILLINOIS GAS COMPANY, AN ILLINOIS CORPORATION, TO LAY, MAINTAIN, OPERATE, REPAIR AND REMOVE A GAS MAIN AND OTHER NECESSARY GAS FACILITIES ON, UNDER, UPON AND ALONG THE EAST 1/2 OF PUBLIC HIGHWAY KNOWN AS DEEP LAKE ROAD, AS GRANTED BY INSTRUMENT DATED JANUARY 7, 1941 AND RECORDED MARCH 7, 1941 AS DOCUMENT 1031343. (SURVEYORS NOTE: RIGHTS DESCRIBED FALL WITHIN THAT PART OF THE EAST 1/2 OF THE PUBLIC HIGHWAY KNOWN AS DEEP LAKE ROAD LYING IN PART OF THE NORTHWEST 1/4 OF SECTION 34-44-10. THESE RIGHTS BENEFIT BUT DO NOT ENCUMBER THIS PROPERTY.)

C.11. RIGHTS OF THE PUBLIC AND THE STATE OF ILLINOIS IN AND TO THAT PART OF THE LAND HEREIN AS DEDICATED FOR ROAD PURPOSES BY INSTRUMENT DATED JANUARY 24 TO THE PUBLIC FOR ROAD USE FROM 1940 IN PART OF THE NORTHWEST 1/4 OF SECTION 34-44-10. (THESE RIGHTS BENEFIT BUT DO NOT ENCUMBER THIS PROPERTY.)

D.12. RIGHTS OF THE PUBLIC, THE STATE OF ILLINOIS AND THE MUNICIPALITY IN AND TO THAT PART OF THE LAND, IF ANY, TAKEN OR USED FOR ROAD PURPOSES. (SURVEYORS NOTE: SHOWN RECORDED DEDICATIONS PROVIDED TO THE SURVEYOR FOR THIS SURVEY INCLUDE DOCUMENT 1031343, AND PLOTTED ON THE DRAWING. ADDITIONAL RECORDED OR UNRECORDED DEDICATIONS, RIGHTS - (OFFICE EASEMENTS, ETC. WAS EASY, BUT WERE NOT PROVIDED TO THE SURVEYOR.)

F.13. RIGHTS OF WAY FOR DRAINAGE TILES, DITCHES, FEEDERS AND LATERALS, IF ANY. (SURVEYOR'S NOTE: DRAINAGE TILES, DITCHES, FEEDERS AND LATERALS, IF ANY, WOULD NEED TO BE LOCATED BY OTHERS SPECIALIZING IN THIS FIELD. AT THAT TIME SURVEYOR COULD LOCATE AND ADD ON DRAWING FOR AN ADDITIONAL FEE)

F.14. RIGHTS OF THE PUBLIC AND THE ADJOINING OWNERS TO THE FREE AND UNOBSTRUCTED FLOW OF THE WATERS OF THE STREAM FLOWING THROUGH THE LAND HEREIN. (SURVEYORS NOTE: APPROXIMATE LIMITS OF CREEKS ARE SHOWN FOR GENERAL INFORMATION PURPOSES BASED ON PHOTOGRAPHIC INFORMATION WAS COLLECTED, PER CLIENT COMMENCE.)

G.15. RIGHTS OF THE PUBLIC, ADJOINING OWNERS AND THE STATE OF ILLINOIS IN AND TO THAT PART OF THE LAND HEREIN AS MAY BE CONTAINED IN THE WATERS OF CREEKS LAKE. (SURVEYORS NOTE: APPROXIMATE LIMITS OF CREEKS LAKE SHOWN FOR GENERAL INFORMATION PURPOSES BASED ON PHOTOGRAPHIC INFORMATION WAS COLLECTED, PER CLIENT COMMENCE.)

G.16. DECLARATION OF EASEMENTS, CONDITIONS, RESTRICTIONS, RESTRICTIVE COVENANTS AND RIGHTS FOR THE DEDICATED TOWN ESTATE SUBDIVISION, DATED SEPTEMBER 21, 1988 AND RECORDED SEPTEMBER 21, 1988 AS DOCUMENT 88459434 BY AMERICAN NATIONAL BANK AND TRUST COMPANY OF CHICAGO AS TRUSTEE UNDER TRUST AGREEMENT DATED OCTOBER 31, 1988 AND KNOWN AS TRUST NO. 109375-01 AND LANDEMARKET WEST LIMITED PARTNERSHIP, AND THE TERMS, PROVISIONS, COVENANTS, CONDITIONS AND RESTRICTIONS CONTAINED THEREIN. (SURVEYORS NOTE: RESERVED NATURAL AREAS SHOWN ON THE DRAWING. SEE DOCUMENT FOR CONDITIONS AND RESTRICTIONS.)

H.17. DECLARATION OF COVENANTS, CONDITIONS AND RESTRICTIONS RELATING TO THE RESERVED NATURAL AREAS APPURTENANT TO THE DEDICATED TOWN ESTATES SUBDIVISION, DATED OCTOBER 31, 1988 AND RECORDED SEPTEMBER 21, 1988 AS DOCUMENT 88459435 MADE BY AMERICAN NATIONAL BANK AND TRUST COMPANY OF CHICAGO AS TRUSTEE UNDER TRUST AGREEMENT DATED OCTOBER 31, 1988 AND KNOWN AS TRUST NUMBER 109375-01, AND LANDEMARKET WEST LIMITED PARTNERSHIP, AND THE TERMS, PROVISIONS, COVENANTS, CONDITIONS AND RESTRICTIONS CONTAINED THEREIN. FIRST SECTION AMENDMENT TO DECLARATION OF COVENANTS, CONDITIONS AND RESTRICTIONS RELATING TO THE RESERVED NATURAL AREAS APPURTENANT TO THE DEDICATED TOWN ESTATES NON-RESIDENTIAL AREAS RECORDED SEPTEMBER 21, 1988 AS DOCUMENT 88459436. (SURVEYORS NOTE: RESERVED NATURAL AREAS SHOWN ON THE DRAWING. SEE DOCUMENT FOR CONDITIONS AND RESTRICTIONS.)

H.18. RECORDED EXCLUSIVE STATUTORY EASEMENT DATED AUGUST 31, 1992 AND RECORDED SEPTEMBER 21, 1992 AS DOCUMENT 92459018 BY AMERICAN NATIONAL BANK AND TRUST COMPANY OF CHICAGO AS TRUSTEE UNDER TRUST AGREEMENT DATED OCTOBER 31, 1988 AND KNOWN AS TRUST NO. 109375-01, GRANTOR, TO THE VILLAGE OF LINCOLNSHIRE, GRANTEE, GRANTING EXCLUSIVE SEWER AND WATER MAIN EASEMENTS OVER PORTIONS OF THE NON-RESIDENTIAL PARCELS AS DESCRIBED PARCELS, AND THE TERMS, PROVISIONS AND CONDITIONS CONTAINED THEREIN. (SURVEYORS NOTE: WATER MAIN AND SANITARY SEWER EASEMENTS AFFECTING PARCEL 1; PLOTTED ON THE DRAWING.)

TFW SURVEYING & MAPPING

LAND SURVEYING · TOPOGRAPHIC MAPPING · CONSTRUCTION LAYOUT
847-548-6600 FAX 548-6699

PLAT OF SURVEY

OF

PARCEL 1: THAT PART OF SECTION 34, TOWNSHIP 46 NORTH, RANGE 10 EAST OF THE THIRD PRINCIPAL MERIDIAN, DESCRIBED AS FOLLOWS, COMMENCING AT A BRASS MARKER AT THE NORTHWEST CORNER OF THE EAST HALF OF THE SOUTHWEST QUARTER OF SECTION 34 AFORESAID; THENCE SOUTH 00 DEGREES 19 MINUTES 12 SECONDS EAST ALONG THE WEST LINE OF SAID EAST HALF OF THE SOUTHWEST QUARTER, 126.70 FEET TO A POINT OF TANGENCY WITH THE CENTER OF DEEP LAKE ROAD; THENCE CONTINUING SOUTH 00 DEGREES 19 MINUTES 12 SECONDS EAST, 2092.97 FEET ALONG SAID CENTER LINE, BEING ALSO THE WEST LINE OF THE EAST HALF OF THE SOUTHWEST WEST QUARTER OF SECTION 34 AFORESAID TO THE POINT OF BEGINNING; THENCE NORTH 89 DEGREES 40 MINUTES 48 SECONDS EAST, 822.38 FEET; THENCE NORTH 00 DEGREES 41 MINUTES 27 SECONDS EAST, 400.54 FEET; THENCE SOUTH 47 DEGREES 11 MINUTES 09 SECONDS EAST, 92.70 FEET; THENCE SOUTH 76 DEGREES 30 MINUTES 15 SECONDS EAST, 102.84 FEET; THENCE SOUTH 81 DEGREES 24 MINUTES 25 SECONDS EAST, 227.55 FEET; THENCE NORTH 87 DEGREES 10 MINUTES 22 SECONDS EAST, 161.20 FEET; THENCE NORTH 16 DEGREES 14 MINUTES 09 SECONDS EAST, 144.33 FEET; THENCE SOUTH 14 DEGREES 17 MINUTES 09 SECONDS EAST, 535.38 FEET; THENCE NORTH 89 DEGREES 58 MINUTES 30 SECONDS EAST, 330.00 FEET; THENCE SOUTH 28 DEGREES 47 MINUTES 45 SECONDS EAST, 23.00 FEET; THENCE SOUTH 32 DEGREES 41 MINUTES 18 SECONDS EAST, 51.98 FEET; THENCE SOUTH 89 DEGREES 32 MINUTES 41 SECONDS EAST, SOUTH 84 DEGREES 42 MINUTES 03 SECONDS EAST, 20.05 FEET; THENCE NORTH 73 DEGREES 59 MINUTES 57 SECONDS EAST, 19.74 FEET; THENCE NORTH 54 DEGREES 20 MINUTES 00 SECONDS EAST, 43.77 FEET; THENCE NORTH 48 DEGREES 51 MINUTES 13 SECONDS EAST, 38.57 FEET; THENCE NORTH 60 DEGREES 07 MINUTES 48 SECONDS EAST, 23.10 FEET; THENCE SOUTH 84 DEGREES 02 MINUTES 42 SECONDS EAST, 60.67 FEET; THENCE SOUTH 86 DEGREES 10 MINUTES 34 SECONDS EAST, 22.73 FEET; THENCE NORTH 69 DEGREES 39 MINUTES 50 SECONDS EAST, 310.85 FEET TO A POINT ON THE EAST LINE OF THE SOUTHWEST QUARTER OF THE SOUTHWEST QUARTER OF SAID SECTION 34 WHICH POINT IS 422.48 FEET NORTH OF THE SOUTH LINE THEREOF; THENCE NORTH 00 DEGREES 09 MINUTES 10 SECONDS EAST ALONG THE EAST LINE, 1322.48 FEET TO THE SOUTHEAST CORNER OF THE SOUTHWEST QUARTER OF THE SOUTHEAST QUARTER OF SAID SECTION 34; THENCE NORTH 89 DEGREES 55 MINUTES 31 SECONDS WEST 1323.61 FEET TO THE SOUTHWEST CORNER THEREOF; THENCE SOUTH 89 DEGREES 55 MINUTES 23 SECONDS WEST 1315.24 FEET ALONG THE SOUTH LINE OF THE EAST HALF OF THE SOUTHWEST QUARTER OF SAID SECTION 34 TO THE SOUTHWEST CORNER THEREOF; THENCE NORTH 00 DEGREES 19 MINUTES 12 SECONDS WEST 3110.55 FEET ALONG THE WEST LINE OF THE EAST HALF OF THE SOUTHWEST QUARTER OF SAID SECTION 34 TO THE POINT OF BEGINNING (EXCEPTING THEREFROM THAT PART DEDICATED TO THE VILLAGE OF LINCOLNSHIRE DESCRIBED AS FOLLOWS, THAT PART OF THE SOUTHWEST QUARTER OF THE SOUTHWEST QUARTER OF SECTION 34, TOWNSHIP 46 NORTH, RANGE 10 EAST OF THE THIRD PRINCIPAL MERIDIAN, DESCRIBED AS FOLLOWS: COMMENCING AT A POINT 40.00 FEET NORTH OF THE SOUTHWEST CORNER OF THE SOUTHWEST QUARTER OF THE SOUTHWEST QUARTER OF SAID SECTION 34; THENCE NORTH 89 DEGREES 55 MINUTES 31 SECONDS WEST, PARALLEL WITH THE SOUTH LINE OF THE SOUTHWEST QUARTER OF THE SOUTHWEST QUARTER OF SAID SECTION 34, A DISTANCE OF 15.00 FEET; THENCE NORTH 45 DEGREES 02 MINUTES 00 SECONDS EAST, A DISTANCE OF 31.20 FEET TO A POINT ON THE EAST LINE OF THE SOUTHWEST QUARTER OF THE SOUTHWEST QUARTER OF SAID SECTION 34; THENCE SOUTH 00 DEGREES 00 MINUTES 10 SECONDS EAST, ALONG THE EAST LINE OF THE SOUTHWEST QUARTER OF THE SOUTHWEST QUARTER OF SAID SECTION 34, A DISTANCE OF 15.00 FEET TO THE POINT OF BEGINNING), ALL IN LAKE COUNTY, ILLINOIS.

PARCEL 2: THAT PART OF SECTION 34, TOWNSHIP 45 NORTH, RANGE 10 EAST OF THE THIRD PRINCIPAL MERIDIAN, DESCRIBED AS FOLLOWS, COMMENCING AT A BRASS MARKER, AT THE NORTHWEST CORNER OF THE EAST HALF OF THE SOUTHWEST QUARTER OF SECTION 34 AFORESAID; THENCE SOUTH 00 DEGREES 19 MINUTES 12 SECONDS EAST ALONG THE WEST LINE OF SAID EAST HALF OF THE SOUTHWEST QUARTER, 126.70 FEET TO A POINT OF TANGENCY WITH THE CENTER OF DEEP LAKE ROAD; THENCE CONTINUING SOUTH 00 DEGREES 19 MINUTES 12 SECONDS EAST, 2092.97 FEET ALONG SAID CENTER LINE, BEING ALSO THE WEST LINE OF THE EAST HALF OF THE SOUTHWEST QUARTER OF SECTION 34 AFORESAID; THENCE NORTH 89 DEGREES 40 MINUTES 48 SECONDS EAST, 822.38 FEET; THENCE NORTH 00 DEGREES 41 MINUTES 27 SECONDS EAST, 400.54 FEET TO THE POINT OF BEGINNING; THENCE SOUTH 47 DEGREES 11 MINUTES 09 SECONDS EAST, 92.70 FEET; THENCE SOUTH 76 DEGREES 30 MINUTES 15 SECONDS EAST, 102.84 FEET; THENCE SOUTH 81 DEGREES 24 MINUTES 25 SECONDS EAST, 227.55 FEET; THENCE NORTH 87 DEGREES 10 MINUTES 22 SECONDS EAST, 161.20 FEET; THENCE NORTH 16 DEGREES 14 MINUTES 09 SECONDS EAST, 144.33 FEET; THENCE SOUTH 14 DEGREES 17 MINUTES 09 SECONDS EAST, 535.38 FEET; THENCE NORTH 89 DEGREES 58 MINUTES 30 SECONDS EAST, 330.00 FEET; THENCE SOUTH 28 DEGREES 47 MINUTES 45 SECONDS EAST, 23.00 FEET; THENCE SOUTH 32 DEGREES 41 MINUTES 18 SECONDS EAST, 51.98 FEET; THENCE SOUTH 89 DEGREES 32 MINUTES 41 SECONDS EAST, SOUTH 84 DEGREES 42 MINUTES 03 SECONDS EAST, 20.05 FEET; THENCE NORTH 73 DEGREES 59 MINUTES 57 SECONDS EAST, 19.74 FEET; THENCE NORTH 54 DEGREES 20 MINUTES 00 SECONDS EAST, 43.77 FEET; THENCE NORTH 48 DEGREES 51 MINUTES 13 SECONDS EAST, 38.57 FEET; THENCE NORTH 60 DEGREES 07 MINUTES 48 SECONDS EAST, 23.10 FEET; THENCE SOUTH 84 DEGREES 02 MINUTES 42 SECONDS EAST, 60.67 FEET; THENCE SOUTH 86 DEGREES 10 MINUTES 34 SECONDS EAST, 22.73 FEET; THENCE NORTH 69 DEGREES 39 MINUTES 50 SECONDS EAST, 310.85 FEET TO A POINT ON THE EAST LINE OF THE SOUTHWEST QUARTER OF THE SOUTHWEST QUARTER OF SAID SECTION 34 WHICH POINT IS 422.8 FEET NORTH OF THE SOUTH LINE THEREOF; THENCE NORTH 00 DEGREES 09 MINUTES 10 SECONDS EAST ALONG THE EAST LINE, 1322.48 FEET TO THE NORTHEAST CORNER OF THE SOUTHWEST QUARTER OF THE SOUTHEAST QUARTER OF SAID SECTION 34; THENCE NORTH 89 DEGREES 45 MINUTES 23 SECONDS WEST, 1323.24 FEET ALONG THE NORTH SECONDS WEST, 2652.49 FEET ALONG SAID NORTH AND SOUTH CENTER LINE OF SAID SECTION 34 TO A POINT WHICH IS 121.33 FEET SOUTH OF THE NORTH LINE OF THE SOUTH 851.50 FEET OF THE SOUTH HALF OF THE NORTHWEST QUARTER OF SAID SECTION 34; THENCE SOUTH 89 DEGREES 50 MINUTES 06 SECONDS WEST, 26.78 FEET; THENCE SOUTH 08 DEGREES 53 MINUTES 09 SECONDS WEST, 2492.18 FEET TO THE POINT OF BEGINNING, IN LAKE COUNTY, ILLINOIS.

FLOOD DETAIL

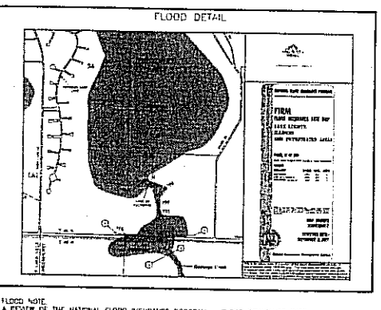

FLOOD NOTE
A REVISION OF THE NATIONAL FLOOD INSURANCE PROGRAM - FLOOD INSURANCE RATE MAP: MAP NUMBER 17097C0041 F EFFECTIVE DATE: SEPTEMBER 3, 1997 INDICATES THAT PART OF THE TRACT SURVEYED FALLS WITHIN ZONE "AE" (SPECIAL FLOOD HAZARD AREAS INDICATED BY 100-YEAR FLOOD; BASE FLOOD ELEVATIONS DETERMINED/REVISED FLOOD DETAIL) WITH THE REMAINDER OF THE TRACT FALLING WITHIN ZONE "X" (AREAS DETERMINED TO BE OUTSIDE 500-YEAR FLOODPLAIN). NATIONAL FLOOD INSURANCE PROGRAM - FLOOD INSURANCE RATE MAPS DO NOT NECESSARILY SHOW ALL AREAS SUBJECT TO FLOODING. CLASSIFICATION IN ZONE "X" DOES NOT GUARANTEE THAT THE SURVEYED PROPERTY WILL OR WILL NOT FLOOD.

REVISED AUGUST 29, 2008 (TITLE REVIEW)
DATE: JUNE 20, 2008
ORDER NO: 104127
PREP. NO: 104127
FIELD MK PAGE: COTHARTT
FIELD NAME: COLTMAN - LINDENHURST
Copyright © TFW Surveying & Mapping, Inc. 2008. All rights reserved
Copyright Notice was added on 2/13/2009

SHEET 1 OF 2

LEGEND
BL = BUILDING LINE
(D) = DEED
SI = IRON PIPE
IR = IRON ROD
(M) = MEASURED
PK = PK NAIL

NOTE
TFW SURVEYING & MAPPING, INC. HAS BEEN CONVENIENCED TO PERFORM A BOUNDARY SURVEY ONLY THAT REAL ESTATE AS LEGALLY DESCRIBED ABOVE. ALL DATA AS SHOWN HEREON, (IF) LAND BEYOND THE BOUNDARY LIMITS AS LEGALLY DESCRIBED IS (PARTIAL) AND INCIDENTALLY ALSO IS SHOWN FOR INFORMATIONAL PURPOSES ONLY. THIS SURVEY DOES NOT INTEND TO VERIFY OR SUBSTANTIATE EASEMENTS OR BUILDING LINES (FOR THE VACATION OF SAME) ON ADJOINING PROPERTIES (UNLESS OTHERWISE SPECIFICALLY REFERENCED IN A TITLE COMMITMENT AS BEING BENEFICIAL TO OR AN ENCUMBRANCE ON THE PROPERTY AS LEGALLY DESCRIBED ABOVE). REFER TO A PLAT OF SURVEY ON OTHERS AND / OR SEE PUBLIC RECORD DOCUMENTS FOR COMPLETE DETAILS PERTINENT TO ALL ADJOINING PROPERTIES.

NOTE
BASIS OF BEARINGS IS THE EAST LINE OF DEEP LAKE ROAD N00°19'12"W.

VICINITY MAP
NOT TO SCALE

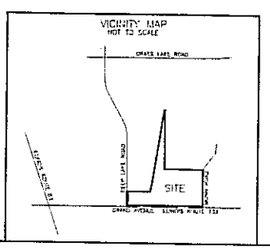

LINE	BEARING	DIST
L1	N89°55'31"W	14.91'
L2	N89°55'31"W	14.91'
L3	N89°55'31"W	14.91'
L4	N89°55'31"W	14.91'
L5	N89°55'31"W	14.91'
L6	N89°55'31"W	14.91'
L7	N89°55'31"W	14.91'
L8	N89°55'31"W	14.91'
L9	N89°55'31"W	14.91'
L10	N89°55'31"W	14.91'
L11	N89°55'31"W	14.91'
L12	N89°55'31"W	14.91'
L13	N89°55'31"W	14.91'
L14	N89°55'31"W	14.91'
L15	N89°55'31"W	14.91'
L16	N89°55'31"W	14.91'
L17	N89°55'31"W	14.91'
L18	N89°55'31"W	14.91'
L19	N89°55'31"W	14.91'
L20	N89°55'31"W	14.91'
L21	N89°55'31"W	14.91'
L22	N89°55'31"W	14.91'
L23	N89°55'31"W	14.91'
L24	N89°55'31"W	14.91'
L25	N89°55'31"W	14.91'
L26	N89°55'31"W	14.91'
L27	N89°55'31"W	14.91'
L28	N89°55'31"W	14.91'
L29	N89°55'31"W	14.91'
L30	N89°55'31"W	14.91'
L31	N89°55'31"W	14.91'
L32	N89°55'31"W	14.91'
L33	N89°55'31"W	14.91'
L34	N89°55'31"W	14.91'
L35	N89°55'31"W	14.91'
L36	N89°55'31"W	14.91'
L37	N89°55'31"W	14.91'
L38	N89°55'31"W	14.91'
L39	N89°55'31"W	14.91'
L40	N89°55'31"W	14.91'
L41	N89°55'31"W	14.91'
L42	N89°55'31"W	14.91'
L43	N89°55'31"W	14.91'
L44	N89°55'31"W	14.91'
L45	N89°55'31"W	14.91'
L46	N89°55'31"W	14.91'
L47	N89°55'31"W	14.91'
L48	N89°55'31"W	14.91'
L49	N89°55'31"W	14.91'
L50	N89°55'31"W	14.91'
L51	N89°55'31"W	14.91'
L52	N89°55'31"W	14.91'
L53	N89°55'31"W	14.91'
L54	N89°55'31"W	14.91'
L55	N89°55'31"W	14.91'
L56	N89°55'31"W	14.91'
L57	N89°55'31"W	14.91'
L58	N89°55'31"W	14.91'
L59	N89°55'31"W	14.91'
L60	N89°55'31"W	14.91'
L61	N89°55'31"W	14.91'
L62	N89°55'31"W	14.91'
L63	N89°55'31"W	14.91'
L64	N89°55'31"W	14.91'
L65	N89°55'31"W	14.91'
L66	N89°55'31"W	14.91'
L67	N89°55'31"W	14.91'
L68	N89°55'31"W	14.91'
L69	N89°55'31"W	14.91'
L70	N89°55'31"W	14.91'
L71	N89°55'31"W	14.91'
L72	N89°55'31"W	14.91'
L73	N89°55'31"W	14.91'
L74	N89°55'31"W	14.91'
L75	N89°55'31"W	14.91'
L76	N89°55'31"W	14.91'
L77	N89°55'31"W	14.91'
L78	N89°55'31"W	14.91'
L79	N89°55'31"W	14.91'
L80	N89°55'31"W	14.91'
L81	N89°55'31"W	14.91'
L82	N89°55'31"W	14.91'
L83	N89°55'31"W	14.91'
L84	N89°55'31"W	14.91'
L85	N89°55'31"W	14.91'
L86	N89°55'31"W	14.91'
L87	N89°55'31"W	14.91'
L88	N89°55'31"W	14.91'
L89	N89°55'31"W	14.91'
L90	N89°55'31"W	14.91'
L91	N89°55'31"W	14.91'
L92	N89°55'31"W	14.91'
L93	N89°55'31"W	14.91'
L94	N89°55'31"W	14.91'
L95	N89°55'31"W	14.91'
L96	N89°55'31"W	14.91'
L97	N89°55'31"W	14.91'
L98	N89°55'31"W	14.91'
L99	N89°55'31"W	14.91'
L100	N89°55'31"W	14.91'
L101	N89°55'31"W	14.91'
L102	N89°55'31"W	14.91'
L103	N89°55'31"W	14.91'
L104	N89°55'31"W	14.91'
L105	N89°55'31"W	14.91'
L106	N89°55'31"W	14.91'
L107	N89°55'31"W	14.91'
L108	N89°55'31"W	14.91'
L109	N89°55'31"W	14.91'
L110	N89°55'31"W	14.91'
L111	N89°55'31"W	14.91'
L112	N89°55'31"W	14.91'
L113	N89°55'31"W	14.91'
L114	N89°55'31"W	14.91'
L115	N89°55'31"W	14.91'
L116	N89°55'31"W	14.91'
L117	N89°55'31"W	14.91'
L118	N89°55'31"W	14.91'
L119	N89°55'31"W	14.91'
L120	N89°55'31"W	14.91'
L121	N89°55'31"W	14.91'
L122	N89°55'31"W	14.91'
L123	N89°55'31"W	14.91'
L124	N89°55'31"W	14.91'
L125	N89°55'31"W	14.91'
L126	N89°55'31"W	14.91'
L127	N89°55'31"W	14.91'
L128	N89°55'31"W	14.91'
L129	N89°55'31"W	14.91'
L130	N89°55'31"W	14.91'
L131	N89°55'31"W	14.91'
L132	N89°55'31"W	14.91'
L133	N89°55'31"W	14.91'
L134	N89°55'31"W	14.91'
L135	N89°55'31"W	14.91'
L136	N89°55'31"W	14.91'
L137	N89°55'31"W	14.91'
L138	N89°55'31"W	14.91'
L139	N89°55'31"W	14.91'
L140	N89°55'31"W	14.91'
L141	N89°55'31"W	14.91'
L142	N89°55'31"W	14.91'
L143	N89°55'31"W	14.91'
L144	N89°55'31"W	14.91'
L145	N89°55'31"W	14.91'
L146	N89°55'31"W	14.91'
L147	N89°55'31"W	14.91'
L148	N89°55'31"W	14.91'
L149	N89°55'31"W	14.91'
L150	N89°55'31"W	14.91'
L151	N89°55'31"W	14.91'
L152	N89°55'31"W	14.91'
L153	N89°55'31"W	14.91'
L154	N89°55'31"W	14.91'
L155	N89°55'31"W	14.91'
L156	N89°55'31"W	14.91'
L157	N89°55'31"W	14.91'
L158	N89°55'31"W	14.91'
L159	N89°55'31"W	14.91'
L160	N89°55'31"W	14.91'
L161	N89°55'31"W	14.91'
L162	N89°55'31"W	14.91'
L163	N89°55'31"W	14.91'
L164	N89°55'31"W	14.91'
L165	N89°55'31"W	14.91'
L166	N89°55'31"W	14.91'
L167	N89°55'31"W	14.91'
L168	N89°55'31"W	14.91'
L169	N89°55'31"W	14.91'
L170	N89°55'31"W	14.91'
L171	N89°55'31"W	14.91'
L172	N89°55'31"W	14.91'
L173	N89°55'31"W	14.91'
L174	N89°55'31"W	14.91'
L175	N89°55'31"W	14.91'
L176	N89°55'31"W	14.91'
L177	N89°55'31"W	14.91'
L178	N89°55'31"W	14.91'
L179	N89°55'31"W	14.91'
L180	N89°55'31"W	14.91'
L181	N89°55'31"W	14.91'
L182	N89°55'31"W	14.91'
L183	N89°55'31"W	14.91'
L184	N89°55'31"W	14.91'
L185	N89°55'31"W	14.91'
L186	N89°55'31"W	14.91'
L187	N89°55'31"W	14.91'
L188	N89°55'31"W	14.91'
L189	N89°55'31"W	14.91'
L190	N89°55'31"W	14.91'
L191	N89°55'31"W	14.91'
L192	N89°55'31"W	14.91'
L193	N89°55'31"W	14.91'
L194	N89°55'31"W	14.91'
L195	N89°55'31"W	14.91'
L196	N89°55'31"W	14.91'
L197	N89°55'31"W	14.91'
L198	N89°55'31"W	14.91'
L199	N89°55'31"W	14.91'
L200	N89°55'31"W	14.91'
L201	N89°55'31"W	14.91'
L202	N89°55'31"W	14.91'
L203	N89°55'31"W	14.91'
L204	N89°55'31"W	14.91'
L205	N89°55'31"W	14.91'
L206	N89°55'31"W	14.91'
L207	N89°55'31"W	14.91'
L208	N89°55'31"W	14.91'
L209	N89°55'31"W	14.91'
L210	N89°55'31"W	14.91'
L211	N89°55'31"W	14.91'
L212	N89°55'31"W	14.91'
L213	N89°55'31"W	14.91'
L214	N89°55'31"W	14.91'
L215	N89°55'31"W	14.91'
L216	N89°55'31"W	14.91'
L217	N89°55'31"W	14.91'
L218	N89°55'31"W	14.91'
L219	N89°55'31"W	14.91'
L220	N89°55'31"W	14.91'
L221	N89°55'31"W	14.91'
L222	N89°55'31"W	14.91'
L223	N89°55'31"W	14.91'
L224	N89°55'31"W	14.91'
L225	N89°55'31"W	14.91'
L226	N89°55'31"W	14.91'
L227	N89°55'31"W	14.91'
L228	N89°55'31"W	14.91'
L229	N89°55'31"W	14.91'
L230	N89°55'31"W	14.91'
L231	N89°55'31"W	14.91'
L232	N89°55'31"W	14.91'
L233	N89°55'31"W	14.91'
L234	N89°55'31"W	14.91'
L235	N89°55'31"W	14.91'
L236	N89°55'31"W	14.91'
L237	N89°55'31"W	14.91'
L238	N89°55'31"W	14.91'
L239	N89°55'31"W	14.91'
L240	N89°55'31"W	14.91'
L241	N89°55'31"W	14.91'
L242	N89°55'31"W	14.91'
L243	N89